

IMPROVEMENT AND EFFICIENCY
STRATEGIC ASSET MANAGEMENT

LEGEND

DESCRIPTION

LAND OFF
CROCKETTS LANE
SMETHWICK

AREA

PLAN NUMBER

SAM/13240/016

SANDWELL SP0288SW	TERRIER 299
SCALE 1:1250	CENTROID 402472/288398
DRAWN DM	DATE 27-JUL-2016

THIS MAP IS BASED UPON ORDNANCE SURVEY MATERIAL WITH THE PERMISSION OF ORDNANCE SURVEY ON BEHALF OF THE CONTROLLER OF HER MAJESTY'S STATIONERY OFFICE




©CROWN COPYRIGHT

UNAUTHORISED REPRODUCTION INFRINGES CROWN COPYRIGHT AND MAY LEAD TO PROSECUTION OR CIVIL PROCEEDINGS

SANDWELL MBC
LICENCE NO 100032119
2016



Key

-  Site A - Area = 5304.6sqm/6344.2sqyds
-  Site B - Area+ = 884.9sqm/1058.3sqyds
-  Site C - Area = 3.7sqm/4.4sqyds